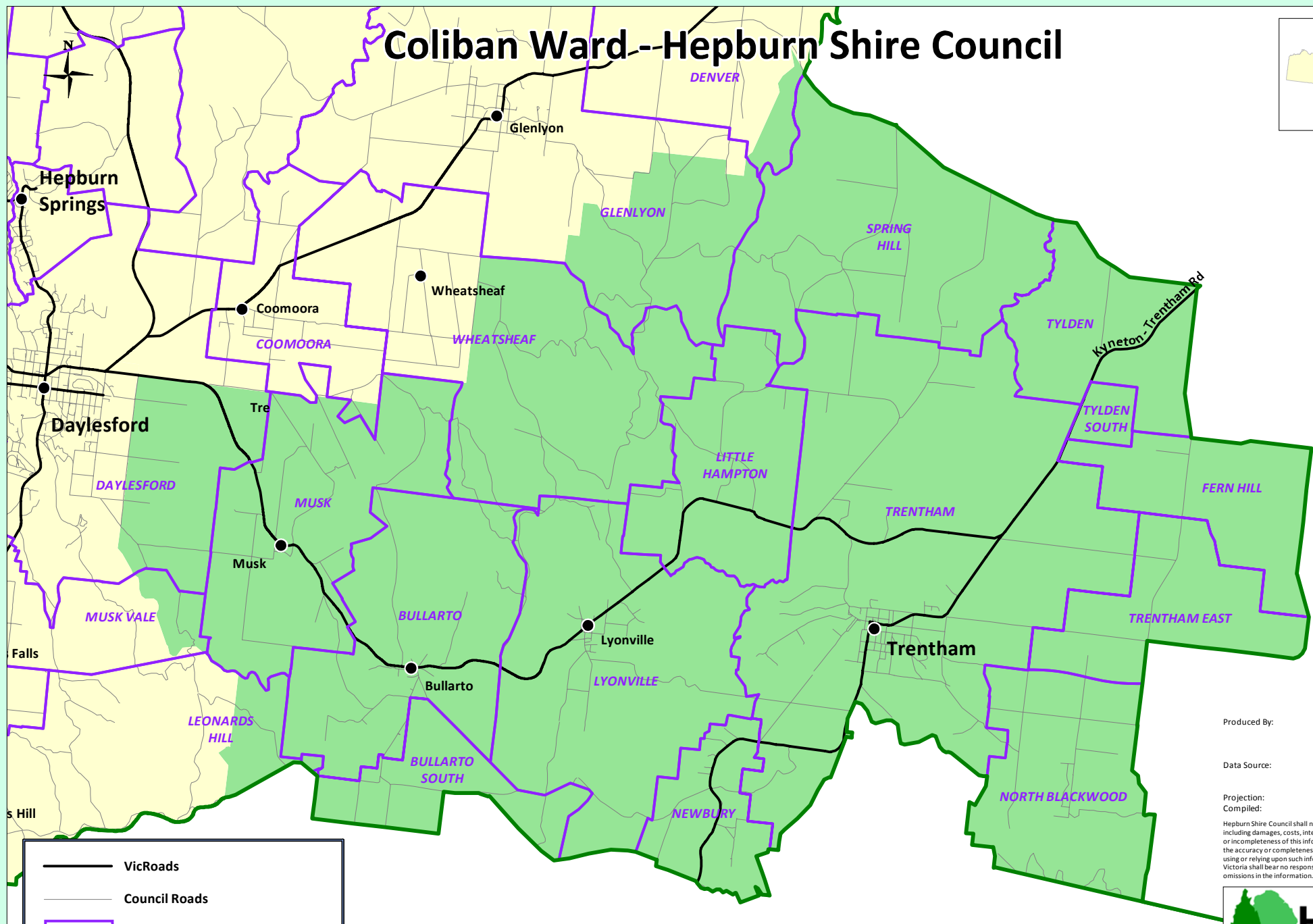
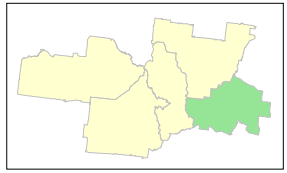






# Coliban Ward - Hepburn Shire Council



*Macedon Ranges*

*Moorabool*

-  VicRoads
-  Council Roads
-  Localities
-  Local Government Boundary

Produced By: Cameron King - Hepburn Shire Council  
 PO Box 21, Daylesford, 3460  
[www.hepburnshire.com.au](http://www.hepburnshire.com.au)

Data Source: Hepburn Shire Council  
 State of Victoria

Projection: Map Grid of Australia 1994 Zone 55  
 Compiled: 29/04/2010

Hepburn Shire Council shall not be liable in anyway, for loss of any kind including damages, costs, interest, loss of profits arising from error, inaccuracy or incompleteness of this information. The State of Victoria does not warrant the accuracy or completeness of information in this publication and any person using or relying upon such information does so on the basis that the State of Victoria shall bear no responsibility or liability for any errors faults defects or omissions in the information.

