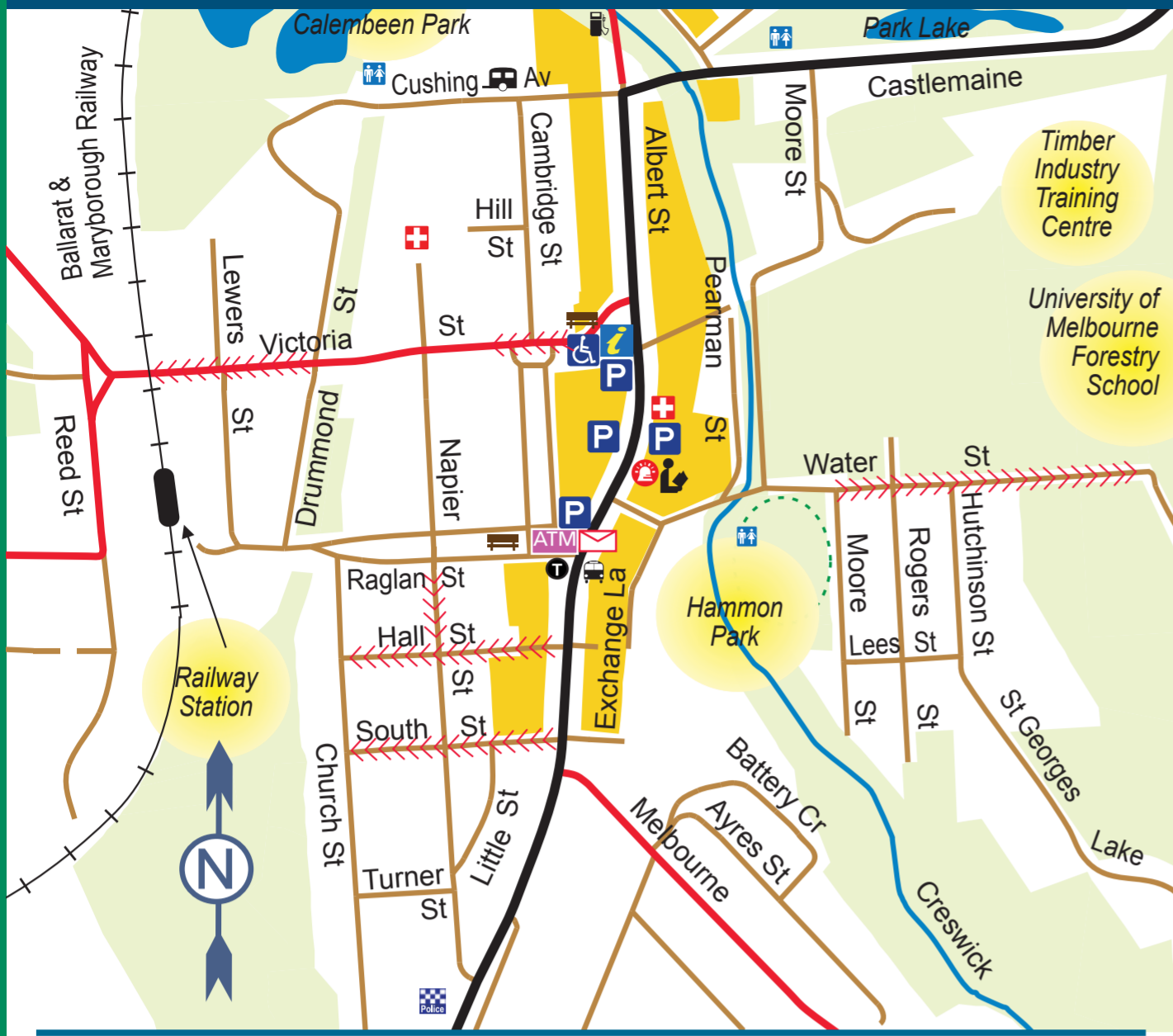


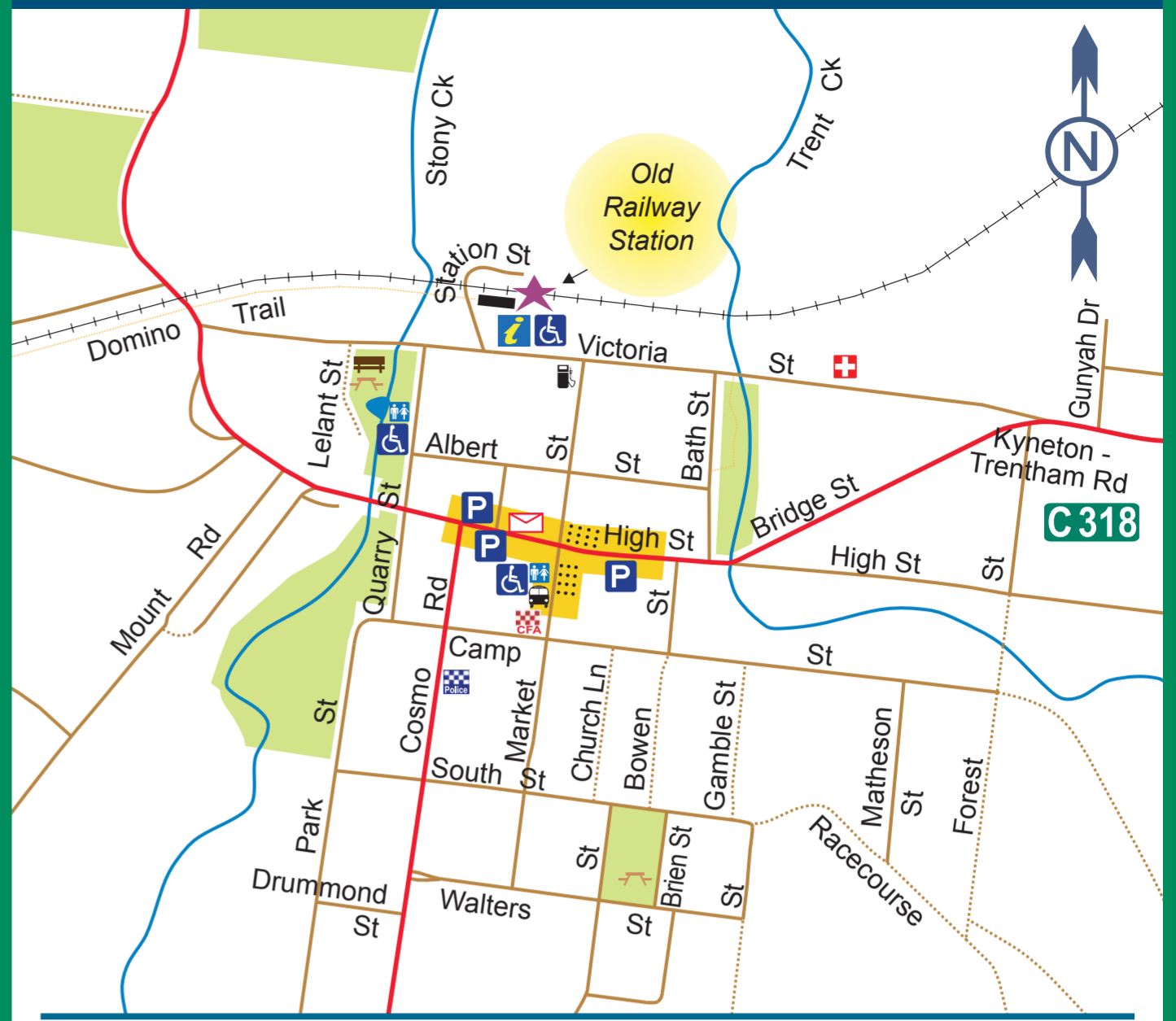
CRESWICK



CRESWICK

The first European settlers in this area were the Creswick brothers who established a large sheep station in 1842. A historic gold mining town township set amidst tall eucalyptus and pine forests. Creswick is renowned for its forestry and is the home of the School of Forestry. The township of Creswick balances a relaxed community lifestyle for both residents and visitors.

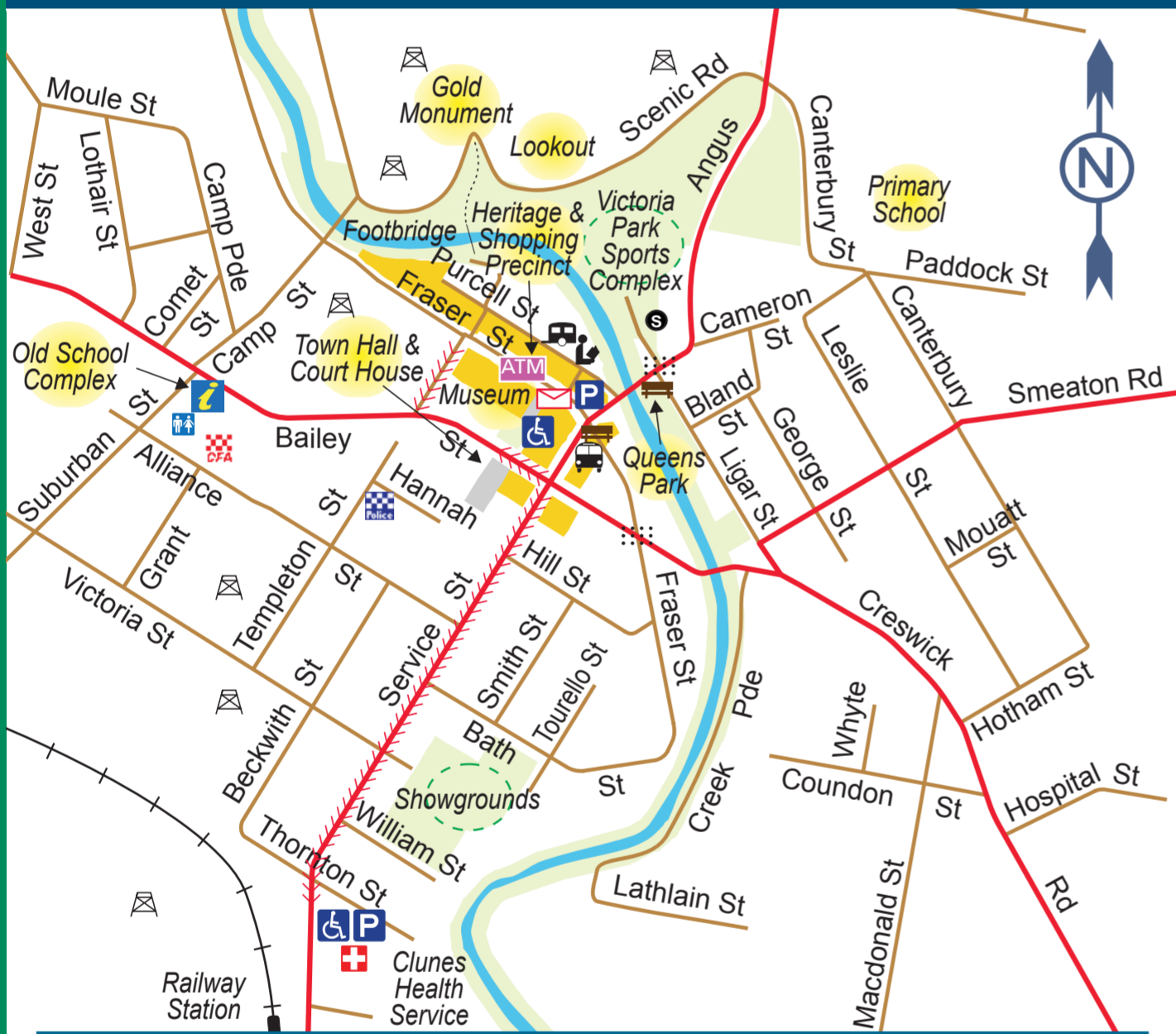
TRENTHAM



TRENTHAM

Surrounded on three sides by the tall timbers of the Wombat Forest, Trentham is one of the hidden secrets of Victoria. The Wombat State Forest, south of the town, offers many activities including camping, bushwalking, mountain-bike riding and horse riding. The Lederberg State Park runs North-South through the forest area and offers many walking trails, including the *heritage trail along the Lederberg River*.

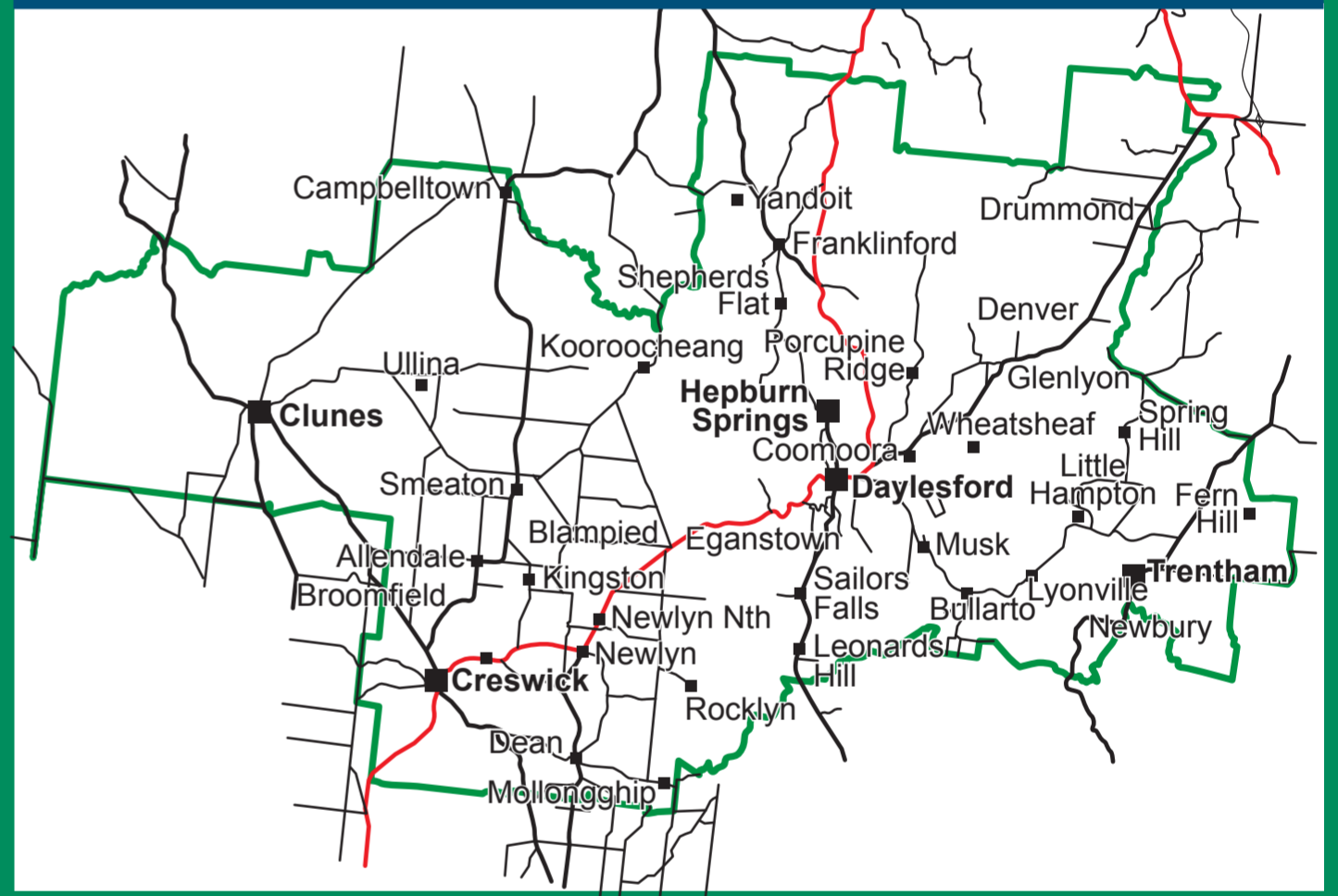
CLUNES



CLUNES

The discovery of gold in a Clunes creek in 1851 heralded the official beginning of the Goldrush in Victoria. One could be forgiven for thinking that this glorious town has been cocooned in a time warp where these magnificent gold rush features and wide verandahs retain the illusion of yesteryear.

HEPBURN SHIRE



LEGEND

| | | | |
|-----------------------------------|----------------------------|---------------------------------------|-----------------------------------|
| Accessible Car Park | Historic Mine Site | Caravan Park | Tactile Ground Surface Indicators |
| Information Centre | Shopping Precinct | Telephone Booth | Highway |
| Toilet | Medical Centre or Hospital | Steep Gradient (in direction of rise) | Arterial Road |
| Accessible Public Toilet | Police Station | Post Office | Unsealed Road |
| Audible Pedestrian Traffic Lights | Fire Station | ATM Machine | Walking Track |
| Public Seating | Service Station | Bus Stop | Creek |
| Library | Swimming Pool | | |

Wheelchair accessible V/Line services
Please call at least 24 hours in advance on **136 196**

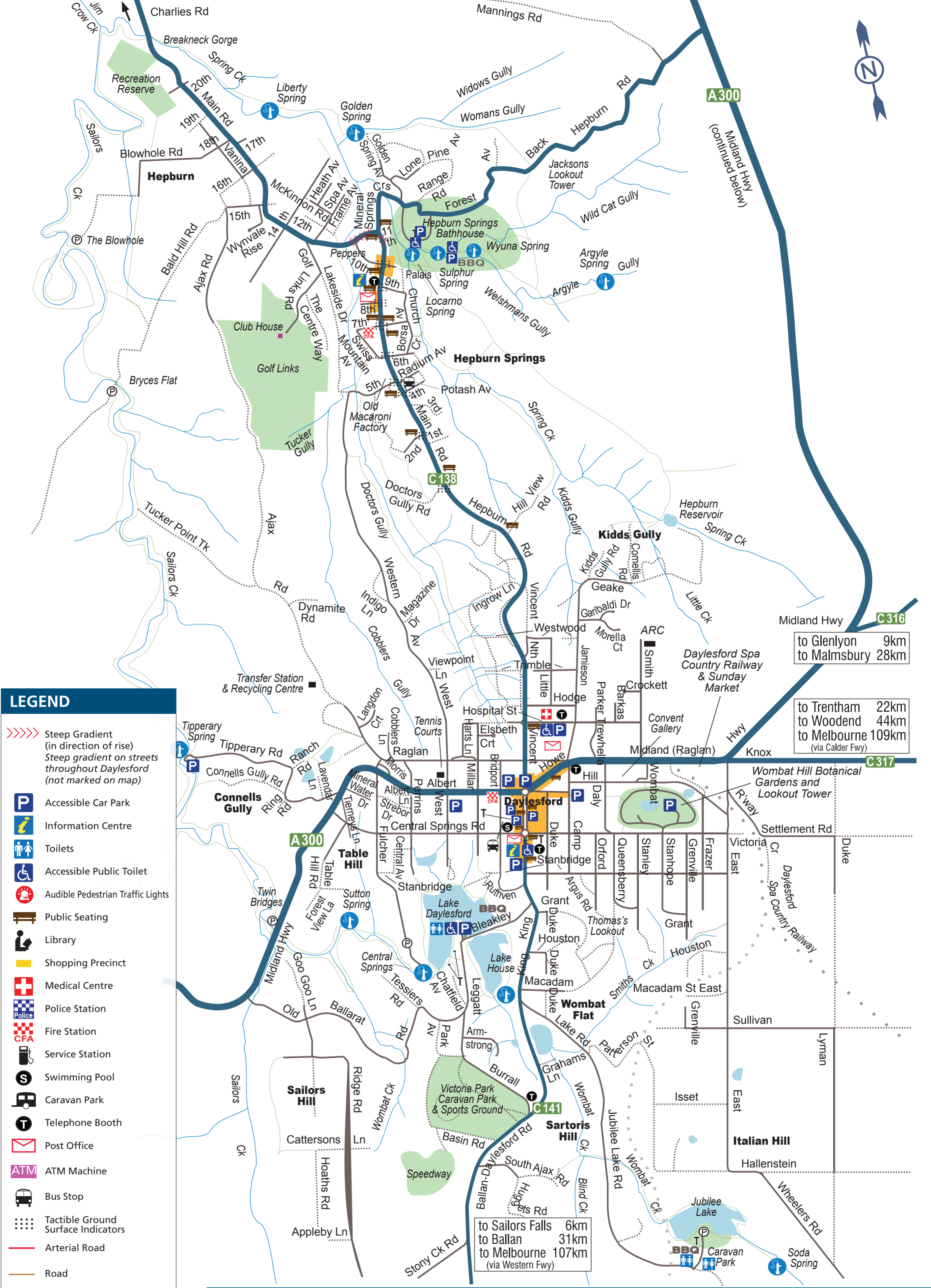
Woodend to Daylesford (V/line)
Bendigo to Ballarat via Daylesford (V/line)
Ballarat to Maryborough (V/line)
Ballarat to Mildura (V/line)

Library locations and opening times.

| | |
|-------------------|--|
| Clunes | 53 Fraser St, Clunes Ph: 5345 3359 |
| | Wed 9.30-11.00 & 1.00-5.00 |
| | Fri 1.00-5.30 |
| | Sat 9.30-12.00 |
| Creswick | 68 Albert St, Creswick Ph: 5345 2145 |
| | Mon 10.00-1.00 & 2.00-5.00 |
| | Wed 10.00-1.00 & 2.00-5.00 |
| Daylesford | 33 Albert St, Daylesford Ph: 5345 1866 |
| | Mon-Fri 10.00-6.00 |
| | Sat 20.00-1.00 |



DAYLESFORD and HEPBURN SPRINGS



LEGEND

- Steep Gradient (in direction of rise)
Steep gradient on streets throughout Daylesford (not marked on map)
- Accessible Car Park
- Information Centre
- Toilets
- Accessible Public Toilet
- Audible Pedestrian Traffic Lights
- Public Seating
- Library
- Shopping Precinct
- Medical Centre
- Police Station
- Fire Station
- Service Station
- Swimming Pool
- Caravan Park
- Telephone Booth
- Post Office
- ATM Machine
- Bus Stop
- Tactile Ground Surface Indicators
- Arterial Road
- Road
- Unsealed Road
- Walking Track
- Creek

DAYLESFORD & HEPBURN SPRINGS

The towns of Daylesford and Hepburn Springs reflect the character of their earliest heritage when Swiss-Italian miners and other immigrants settled in the area and people travelled from afar to "take the waters." Just 90 minutes from Melbourne, the Shire boasts the highest concentration of mineral springs in the country.

Residents and visitors are drawn to the area for its beauty, culture, diversity and geographical places of interest.